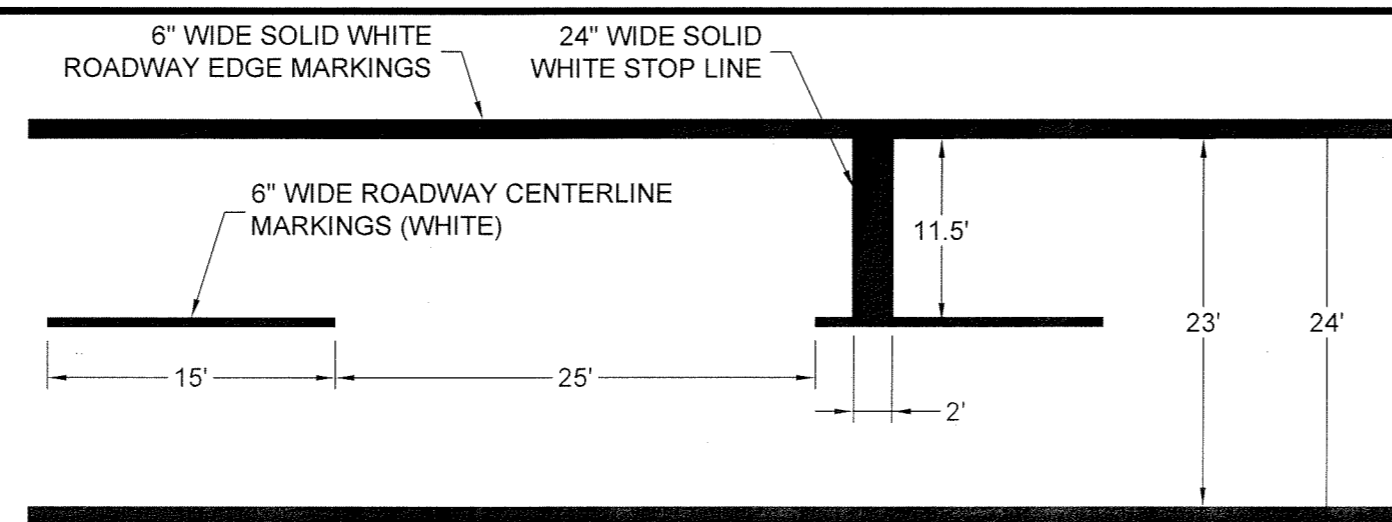


TYPICAL NON-MOVEMENT AREA MARKING DETAIL

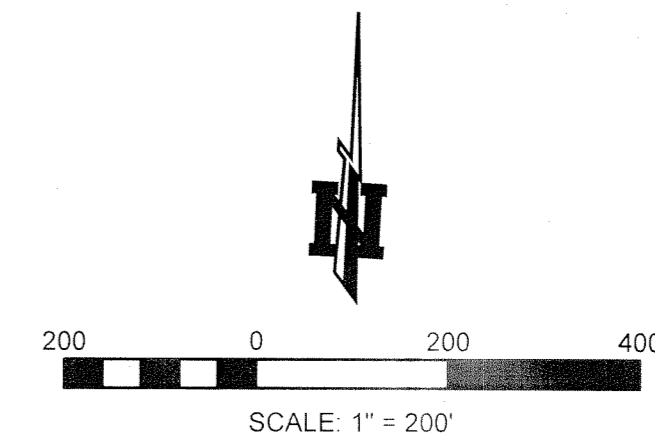
N.T.S.



VEHICLE ROADWAY MARKINGS

N.T.S.

- NOTES:**
1. VEHICLE ROADWAY MARKINGS SHALL BE INTERRUPTED WHEN CROSSING ANY TAXIWAY MARKINGS AND STOP LINE MARKINGS INSTALLED.
 2. VERIFY VEHICLE ROADWAY MARKING AND STOP LINE MARKINGS WITH AIRPORT MANAGER.



MARK	REVISION	BY	CHKD	DATE

**MARKING PLAN
TERMINAL APRON
NON-MOVEMENT AREA**

SHEET NAME:

**NORTH SIDE AIRPORT
DEVELOPMENT PROJECT
PHASE 1 - YEAR 1
TAXIWAY J RECONSTRUCTION
SAN MARCOS MUNICIPAL AIRPORT
SAN MARCOS, TEXAS**

PROJECT NAME:

816 Park Two Drive
Sugar Land, Texas 77478
T. 281-494-3252
F. 281-494-3234
www.ksaeng.com

KSA ENGINEERS

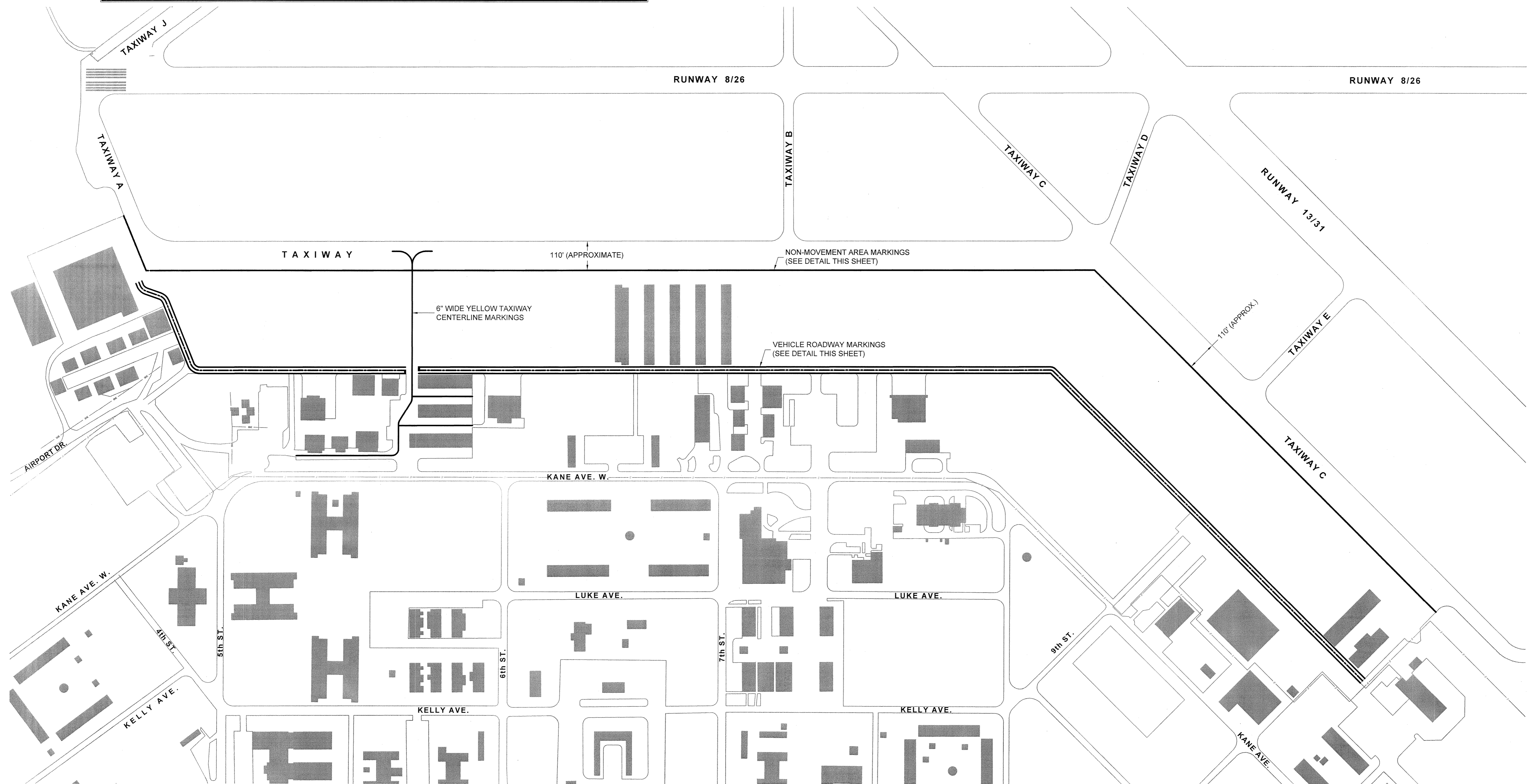
Longview-Amarillo-Austin-Lufkin-McKinney
San Angelo-Sugar Land-Tyler

STATE OF TEXAS
CRAIG H. PHIPPS
89430
LICENSED PROFESSIONAL ENGINEER
7-29-11

SEAL: TBPE FIRM REGISTRATION NO. 1356

DRAWN BY:	LATEST REVISION:
D.C.M.	07/29/2011
DESIGNED BY:	KSA JOB NO.:
C.H.P.	SM.010

DRAWING SCALE:	HORIZONTAL: 1" = 200'
VERTICAL:	
PLOTTING SCALE: 1:1	
FILE NAME: SM010-CLO-MARK-0001	
LAYOUT NAME: MARK 4	



P:\SM010 - AIRPORT NORTH SIDE DEVELOPMENT\DOT DESIGN AND BIDDING FILES\20 DRAWING\010-CLO-MARK-0001.DWG